


Kilimanjaro CLIMB

The Kilimanjaro Climb is sure to be the journey of a lifetime. Among the mountain's three volcanic cones—Mawenzi, Kibo & Shira—Kibo anchors the highest point in Africa.



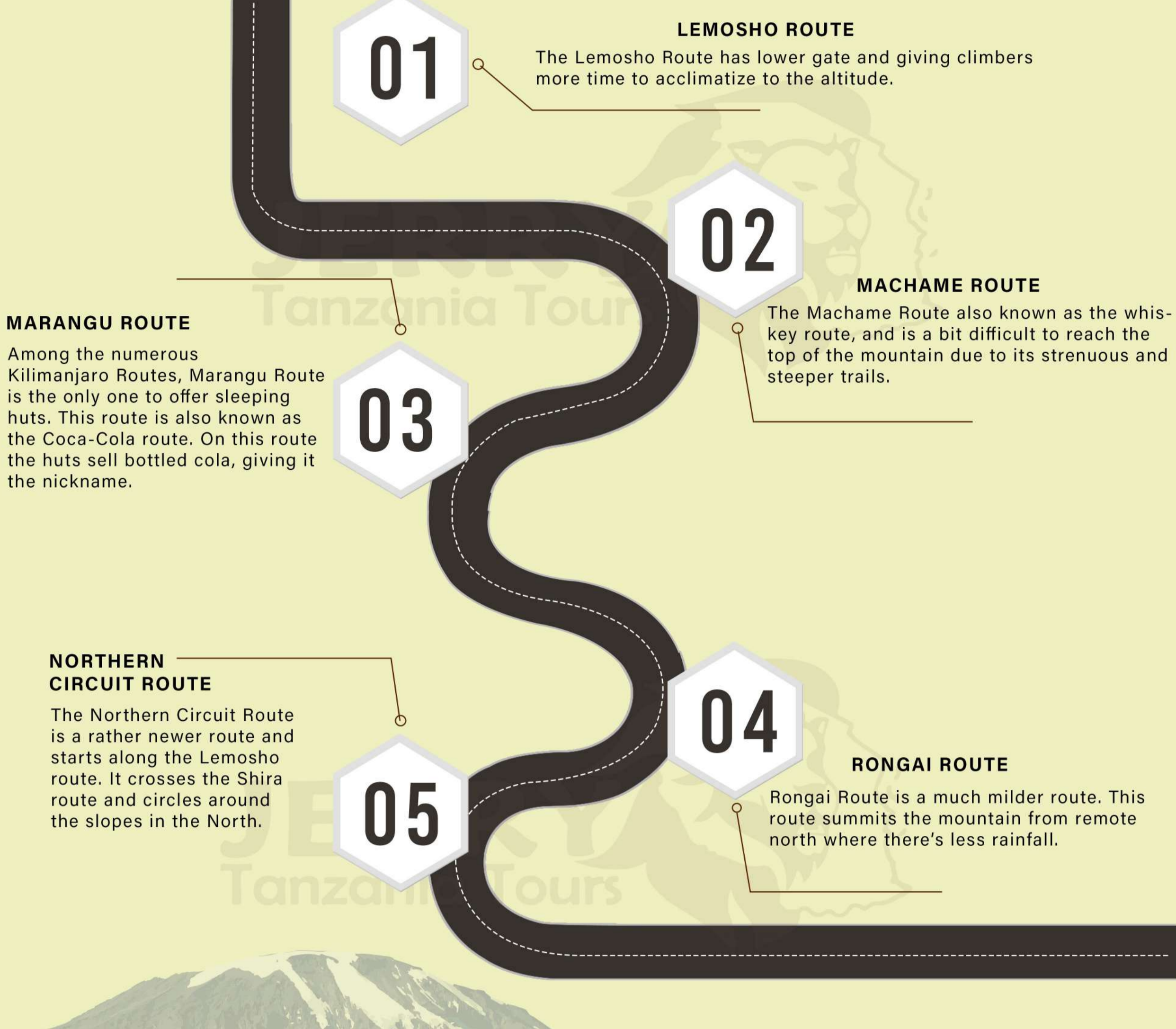
COMPLETE BEGINNER'S GUIDE TO CLIMB KILIMANJARO

1. The Ideal Preparation
2. Choose A Registered Tour Operator
3. Make Sure You're Physically Fit
4. Plan Ideal Climbing Times

WHAT TO PACK FOR KILIMANJARO TRIP



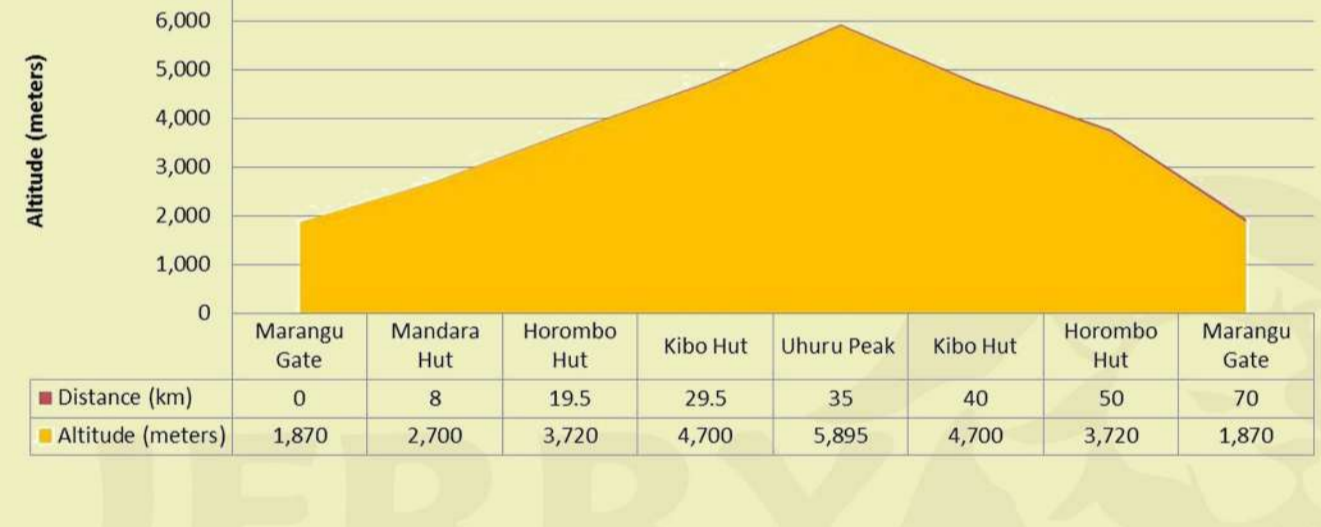
IDEAL ROUTES ON KILIMANJARO



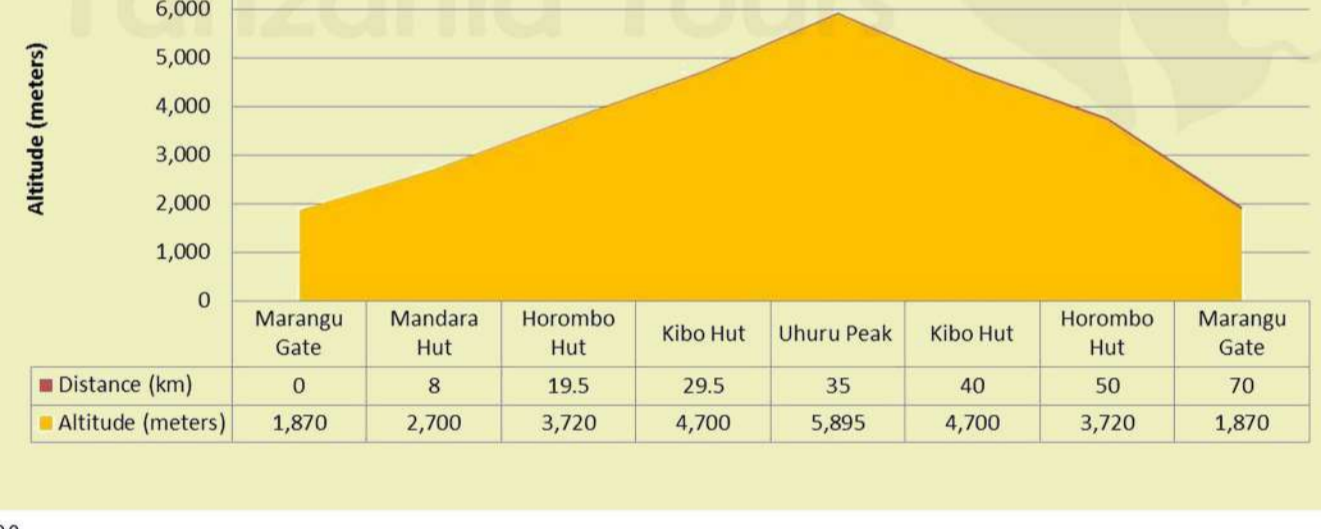
WHAT TO EXPECT ON KILIMANJARO



MACHAME ROUTE



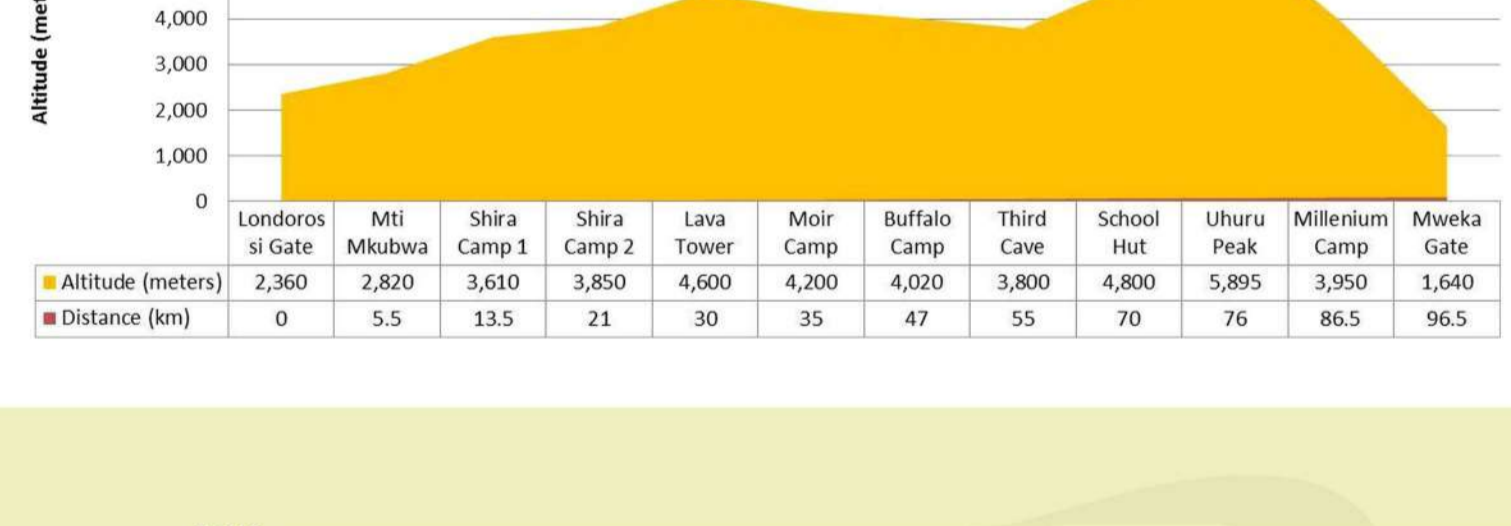
MARANGU ROUTE



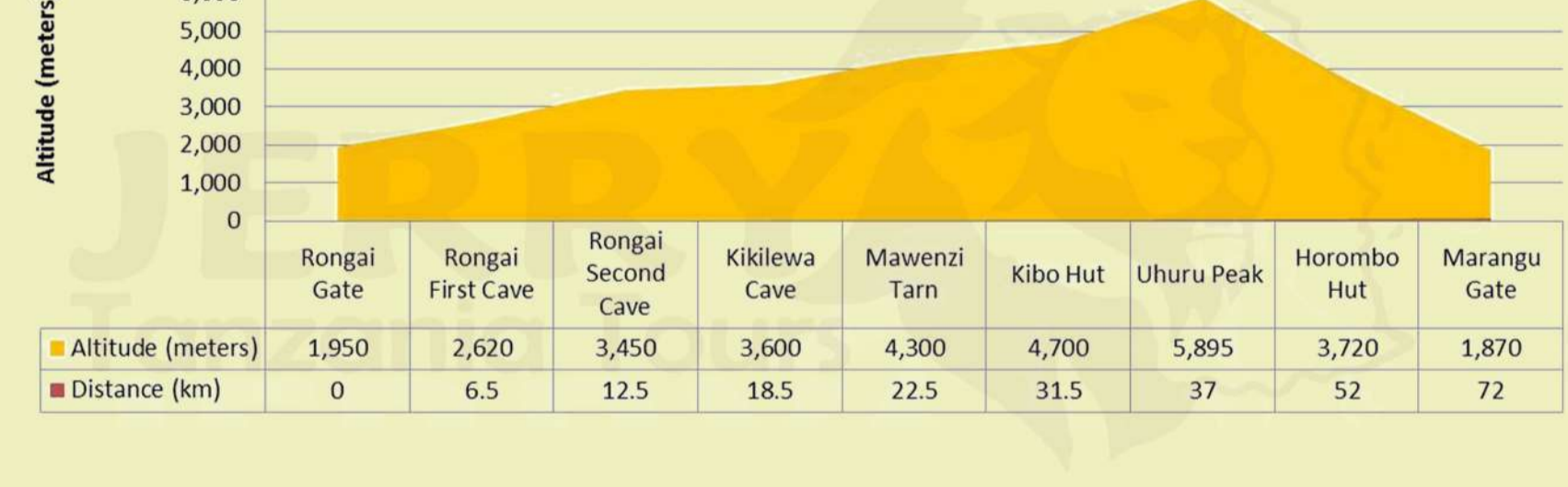
LEMOSHO ROUTE




NORTHERN CIRCUIT ROUTE



RONGAI ROUTE



COST TO CLIMB KILIMANJARO



01
Standard Kilimanjaro Climb
US\$1500 & US\$2000

02
Mid-Range Kilimanjaro Climb
US\$2000 & US\$3000

03
Luxury Kilimanjaro Climb
US\$4000 & US\$5000

OTHER FACTORS TO CONSIDER DURING KILIMANJARO CLIMBING

KILIMANJARO TEMPERATURE
The weather on Kilimanjaro is dominated by the fact that it lies very close to the equator and as a result, temperatures at its foot change very little during the year.

KILIMANJARO CLIMATE
The climate of Kilimanjaro is influenced by the height of the mountain, which allows the simultaneous influence of the equatorial trade winds and the high altitude anti-trades; and by the isolated position of the mountain.

KILIMANJARO HEIGHT
It is the highest mountain in Africa and the highest single free-standing mountain in the world: 5,895 metres (19,341 ft) above sea level and about 4,900 metres (16,100 ft) above its plateau base.

KILIMANJARO AIRPORT
Kilimanjaro International Airport (KIA) (IATA: JRO, ICAO: HTKJ) is an international airport in northern Tanzania that is served the cities of Arusha and Moshi.

KILIMANJARO MAP
Topographical maps include Map & Guide to Kilimanjaro by Andrew Wielochoowski and Kilimanjaro Map & Guide by Mark Savage.

KILIMANJARO LOCATION
Located in Tanzania, Mount Kilimanjaro is the African continent's highest peak at 5,895 meters (19,340 feet). The majestic mountain is a snow-capped volcano.

KILIMANJARO GLACIER
Kibo's diminishing ice cap exists because Kilimanjaro is a little-dissected, massive mountain that rises above the snow line. The cap is divergent and at the edges splits into individual glaciers.

KILIMANJARO ACCLIMATIZATION
This is a once in a lifetime adventure, do it right. Without a doubt, more acclimatization means better safety. The best acclimatization advice for Climbing Kilimanjaro is very simple.

KILIMANJARO ADVENTURES
This is a once in a lifetime adventure, do it right. Without a doubt, more acclimatization means better safety. The best acclimatization advice for Climbing Kilimanjaro is very simple.

KILIMANJARO WEATHER
The short answer is that the temperatures on Mount Kilimanjaro range from hot to bitter cold. Mount Kilimanjaro has five major ecological zones, each approximately 3,280 feet (1,000 m) in altitude.

PLAN THE MOST INCREDIBLE KILIMANJARO CLIMB

We at Jerry Tanzania Tours value our clients and thrive to constantly support them with 24*7 call Assistance to enhance their Kilimanjaro Climbing journey experience. To know more about Kilimanjaro Climb, contact our travel experts today!

Moshi, Tanzania
info@jerrytanzaniatours.com
 +255 742 799 217
www.jerrytanzaniatours.com

